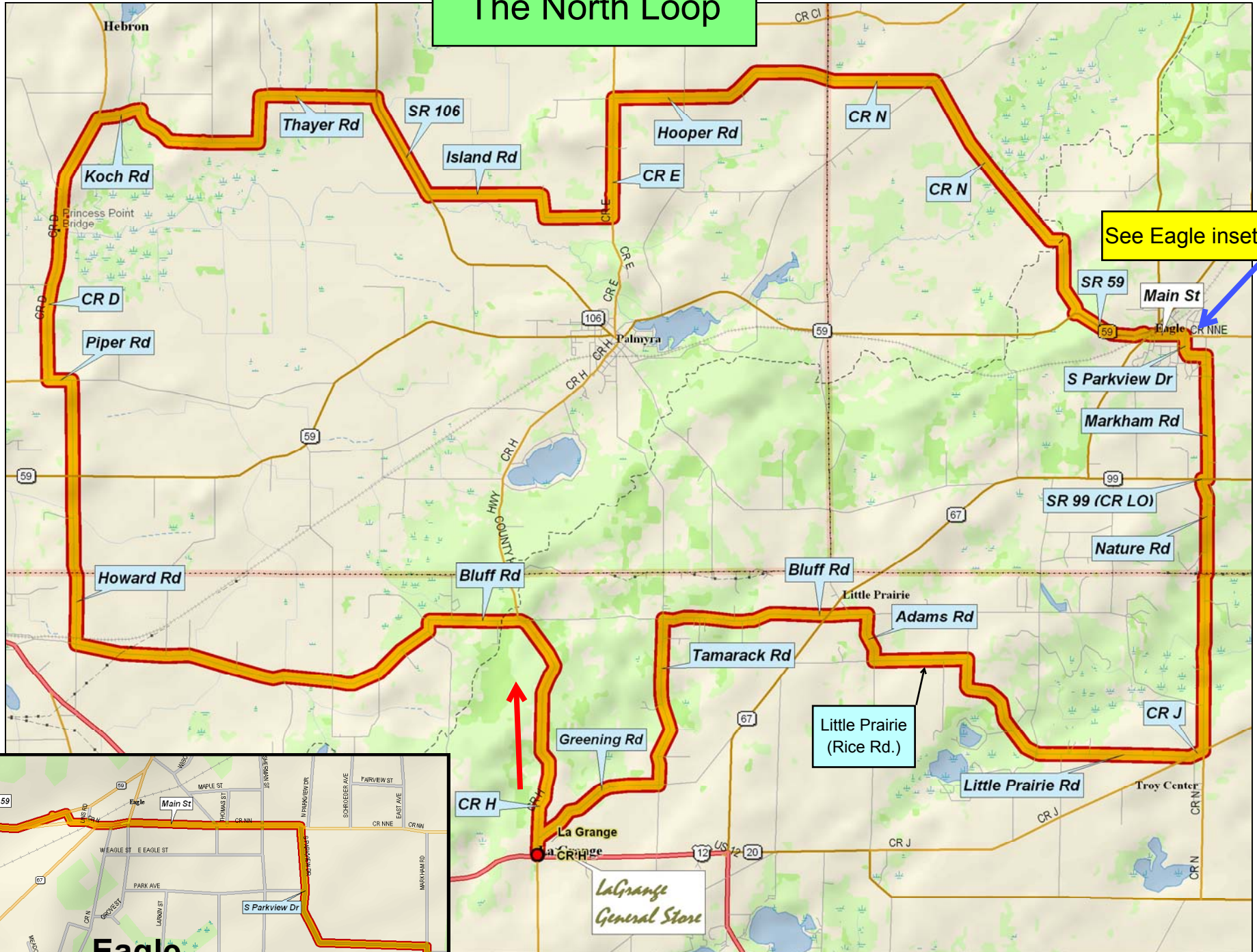
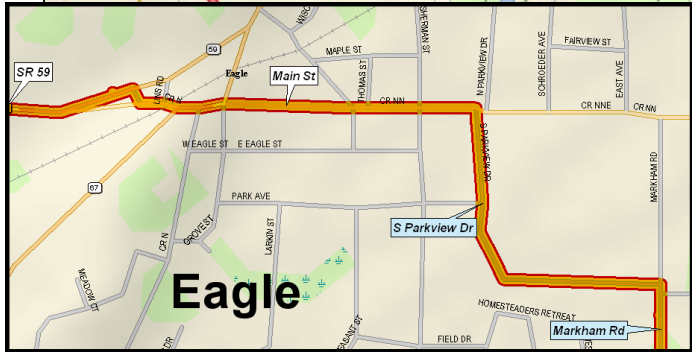


The North Loop

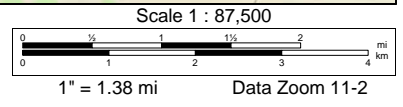


See Eagle inset



Eagle

TN
MN (0.0°E)



	Dist	Turn		Road	Exit	Time	Total Dist
		Start	at	La Grange		00:00:00	0.00 mi
		Go straight (N)	on	CR H		00:00:00	0.00 mi
	in 2.09 mi	Turn left (NW)	on	CR H		00:06:54	2.09 mi
	in 0.60 mi	Bear left (W)	on to	Bluff Rd		00:08:54	2.69 mi
	in 5.02 mi	Turn right (N)	on to	Howard Rd		00:25:37	7.71 mi
	in 2.79 mi	Turn left (W)	on to	Piper Rd		00:34:52	10.50 mi
	in 0.27 mi	Turn right (N)	on to	CR D		00:35:42	10.77 mi
	in 2.88 mi	Turn right (E)	on to	Koch Rd		00:45:13	13.65 mi
	in 2.38 mi	Turn right (E)	on to	Thayer Rd		00:53:02	16.03 mi
	in 1.22 mi	Turn right (SSE)	on to	SR 106		00:57:05	17.25 mi
	in 1.18 mi	Turn left (E)	on to	Island Rd		01:01:00	18.43 mi
	in 2.16 mi	Turn left (N)	on to	CR E		01:08:09	20.59 mi
	in 1.26 mi	Turn right (E)	on to	Hooper Rd		01:12:17	21.85 mi
	in 2.36 mi	Go straight (E)	on to	CR N		01:20:08	24.22 mi
	in 1.14 mi	Bear right (SSE)	on	CR N		01:23:53	25.36 mi
	in 3.02 mi	Turn left (ESE)	on to	SR 59 (CR N)		01:33:57	28.38 mi
	in 0.81 mi	Turn right (ESE)	on to	Railroad St		01:36:35	29.19 mi
	in 0.05 mi	Bear right (ESE)	on to	CR N (CR NN (Railroad St))		01:36:44	29.24 mi
	in 0.02 mi	Bear left (E)	on to	SR 67 (CR N (CR NN (Main St)))		01:36:47	29.26 mi
	in 0.06 mi	Bear right (E)	on to	CR NN (CR NNE (E Main St))		01:36:58	29.32 mi
	in 0.24 mi	Go straight (E)	on to	CR NNE (CR NN (E Main St))		01:37:46	29.56 mi
	in 0.07 mi	Turn right (SE)	on to	S Parkview Dr		01:37:59	29.63 mi
	in 0.42 mi	Turn right (S)	on to	Markham Rd		01:39:22	30.05 mi
	in 1.29 mi	Turn right (W)	on to	SR 99 (CR LO)		01:43:39	31.34 mi
	in 0.07 mi	Turn left (S)	on to	Nature Rd		01:43:51	31.41 mi
	in 2.41 mi	Go straight (S)	on to	Bluff Rd		01:51:51	33.82 mi
	in 0.48 mi	Turn right (WSW)	on to	CR J		01:53:26	34.31 mi
	in 0.15 mi	Bear right (WNW)	on to	Little Prairie Rd		01:53:56	34.46 mi
	in 4.01 mi	Turn right (N)	on to	Adams Rd		02:07:15	38.47 mi
	in 0.51 mi	Turn left (W)	on to	Bluff Rd		02:08:57	38.98 mi
	in 2.17 mi	Turn left (S)	on to	Tamarack Rd		02:16:10	41.15 mi
	in 1.19 mi	Bear right (SSW)	on	Tamarack Rd		02:20:07	42.34 mi
	in 0.31 mi	Bear left (S)	on	Tamarack Rd		02:21:09	42.65 mi
	in 0.30 mi	Turn right (WSW)	on to	Greening Rd		02:22:08	42.95 mi
	in 1.47 mi	Turn left (S)	on to	CR H		02:27:01	44.43 mi
	in 0.17 mi	Finish	at	CR H		02:27:34	44.59 mi

Total Time: 02:27:34 Total Distance: 44.59 mi

